

**THE COUNCIL OF THE BOROUGH OF MILTON KEYNES
(THE COUNCIL OF THE BOROUGH OF MILTON KEYNES (CENTRAL MILTON
KEYNES) (ON-STREET SPECIFIC AND PERMIT PARKING PLACES) ORDER 2002)
VARIATION ORDER 2013**

The Council of the Borough of Milton Keynes ("the Council") in exercise of its powers under Sections 32(1), 35(1), 45, 46, 49, 53 and 63 and Part IV of Schedule 9 of the Road Traffic Regulation Act 1984 ("the Act of 1984") and of all other enabling powers, and after consultation with the chief officer of police in accordance with Part III of Schedule 9 to the Act of 1984, hereby makes the following Order:

PART 1

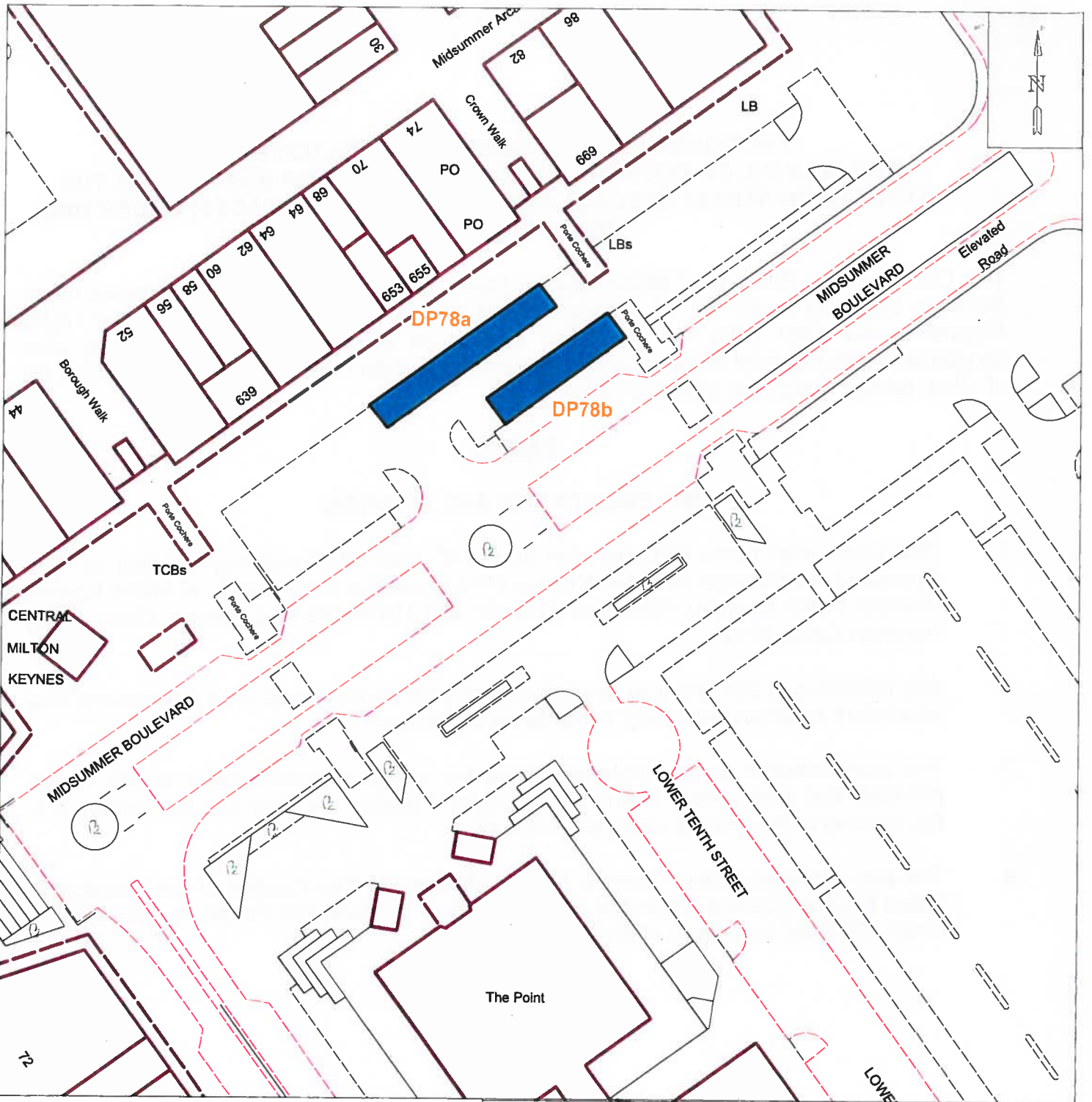
IMPLEMENTATION AND CITATION

1. This Order shall come into operation on the 4th April 2013 and may be cited as "The Council of the Borough of Milton Keynes (The Council of the Borough of Milton Keynes (Central Milton Keynes) (On-Street Specific and Permit Parking Places) Order 2002) Variation Order 2013".
2. Any reference in this Order to any enactment shall be construed as a reference to that enactment as amended by any subsequent enactment.
3. The plan annexed to this Order identifies the length of road subject to this Order, provided that where there is any inconsistency between the plan and the Articles it is the wording of the Articles which shall prevail.
4. The plan annexed to this Order is hereby annexed to The Council of the Borough of Milton Keynes (Central Milton Keynes) (On-Street Specific and Permit Parking Places) Order 2002 and forms part of the Order.



PART 2

VARIATIONS

5. The Council of the Borough of Milton Keynes (Central Milton Keynes) (On-Street Specific and Permit Parking Places) Order 2002 ("The Principal Order") is varied as provided by the following provisions of this Order:-
6. Item DP78 in Schedule 6 of the Principal Order is revoked and replaced with the following :-
 - 1) **MIDSUMMER BOULEVARD
THE NORTH-WEST VEHICULAR ACCESSWAY – NORTH-WEST SIDE**
DP78a From a point approximately 8.5 metres south-west of the south-western side of the porte cochere leading to Crown Walk, for a distance of approximately 36 metres in a south-westerly direction.



MAP FOR TRAFFIC REGULATION ORDER

-  Disabled Persons' Parking Place
-  DP78a TRO Reference Number

Map referred to in the Council of the Borough of Milton Keynes (The Council of the Borough of Milton Keynes) (Central Milton Keynes) (On-Street Specific and Permit Parking Places) Order 2002) Variation Order 2013

Not to Scale

The Common Seal of the Council of the Borough of Milton Keynes was hereunto affixed in the presence of:

ACTING ASSISTANT DIRECTOR - LAW AND GOVERNANCE

SEAL: 21158



- 2) **MIDSUMMER BOULEVARD**
THE NORTH-WEST VEHICULAR ACCESSWAY - SOUTH-EAST SIDE
DP78b From the south-western side of the porte cochere leading to Crown Walk for a distance of approximately 27.5 metres in a south-westerly direction.


THE COMMON SEAL of the **COUNCIL OF THE**
BOROUGH OF MILTON KEYNES was hereunto

affixed this 4th day of April 2013

in the presence of :-



.....
ACTING ASSISTANT DIRECTOR – LAW & GOVERNANCE



21158

